


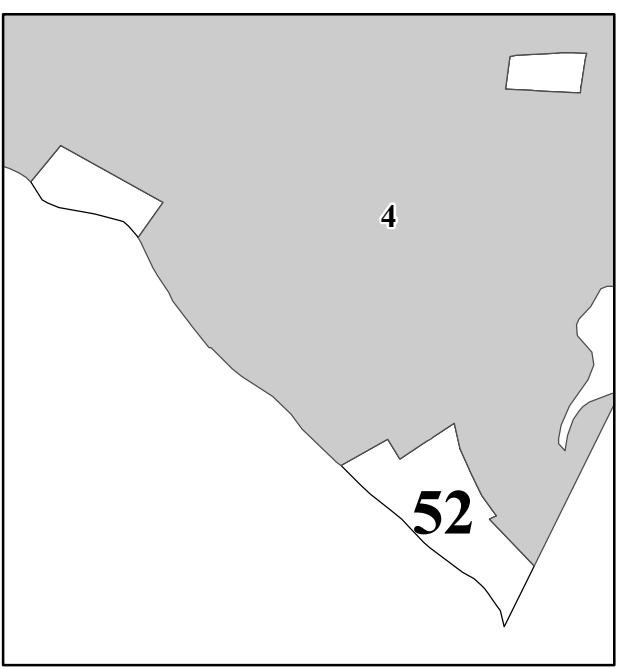
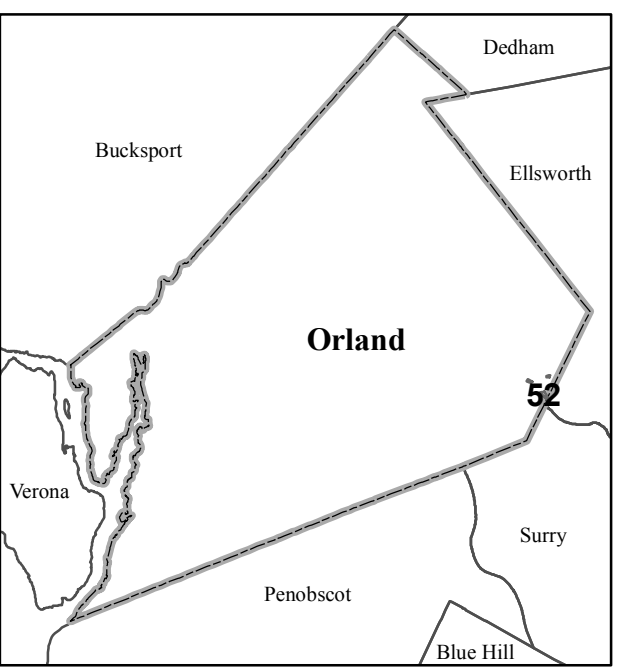
TOWN OF ORLAND

HANCOCK COUNTY
MAINE



Legend

- Right of Way
- Water
- Town Line



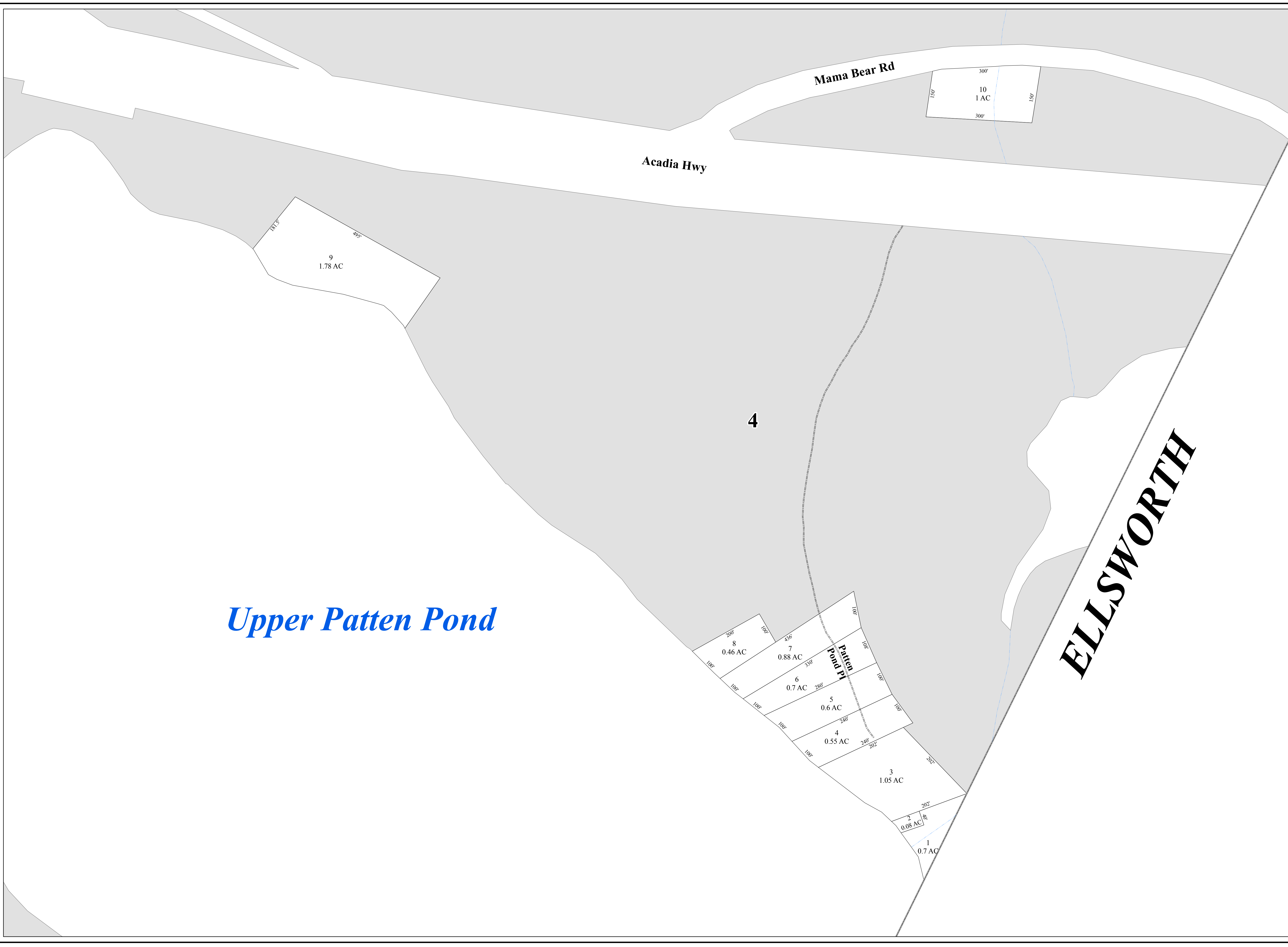
0 120 240 Feet

1 inch = 115 feet

Map 52

*For Assessment Purposes
Not to be used for conveyances*

Issued: April 1, 2018



Upper Patten Pond

ELLSWORTH

4

300'
150'
10
1 AC
150'
300'

9
1.78 AC

Acadia Hwy

Mama Bear Rd

8 0.46 AC
7 0.88 AC
6 0.7 AC
5 0.6 AC
4 0.55 AC
3 1.05 AC
2 0.08 AC
1 0.7 AC

Patten Pond