


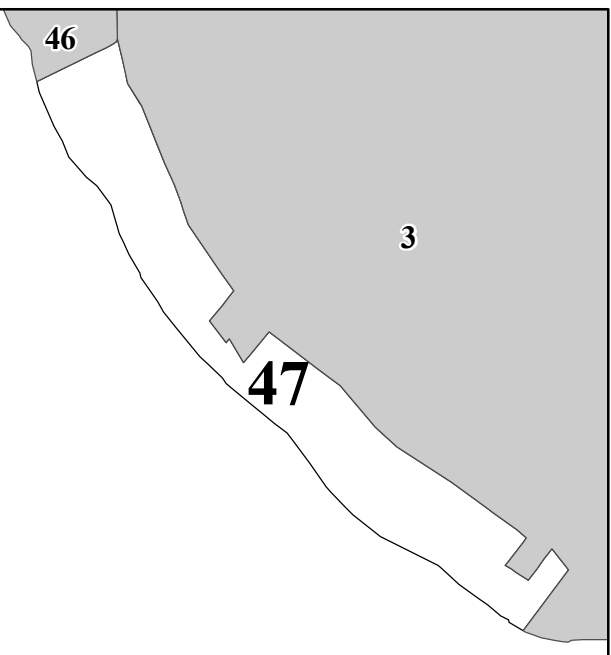
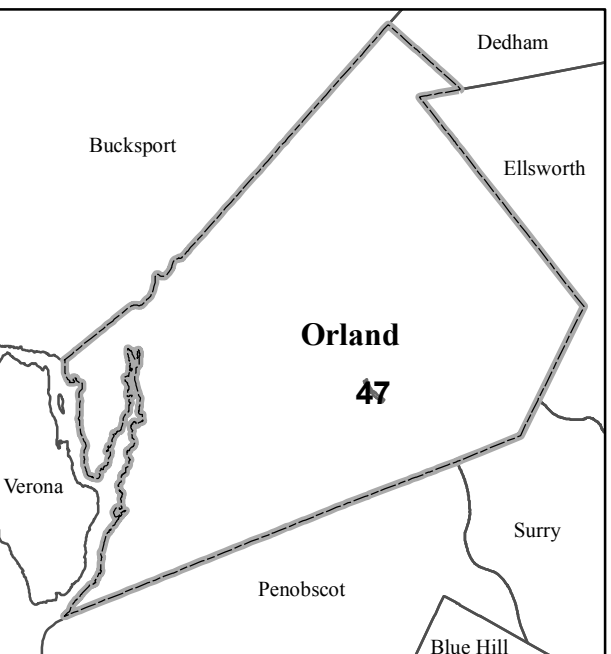
TOWN OF ORLAND

HANCOCK COUNTY MAINE



Legend

- Right of Way
- Water
- Town Line



0 105 210 Feet

1 inch = 100 feet

Map 47

*For Assessment Purposes
Not to be used for conveyances*

Issued: April 1, 2018

46

1
1 AC

1-A
1 AC

2
0.91 AC

3
0.91 AC

4
0.91 AC

5
1.36 AC

6
0.75 AC

7
0.31 AC

8
0.75 AC

9
0.61 AC

10
0.57 AC

11
0.6 AC

12
0.6 AC

13
0.63 AC

14
1.45 AC

15
1.05 AC

16
1.05 AC

17
0.3 AC

18
0.61 AC

Toddy Pond

E Toddy Way

Stone Hill Way

3