


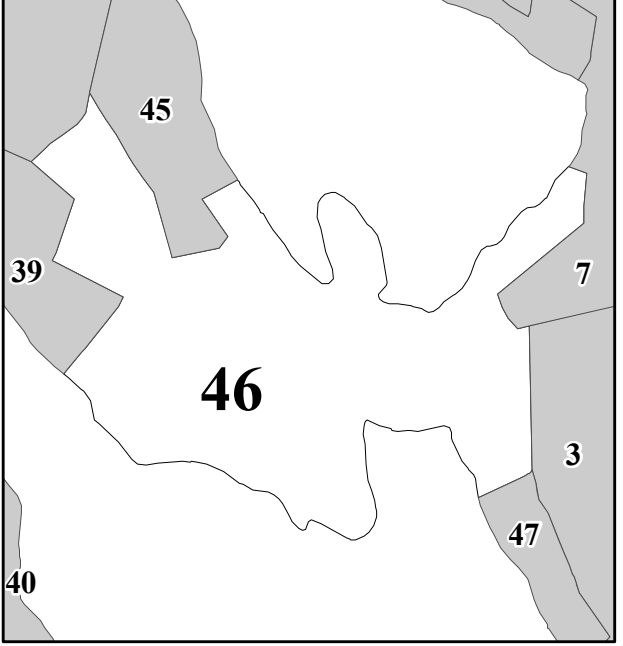
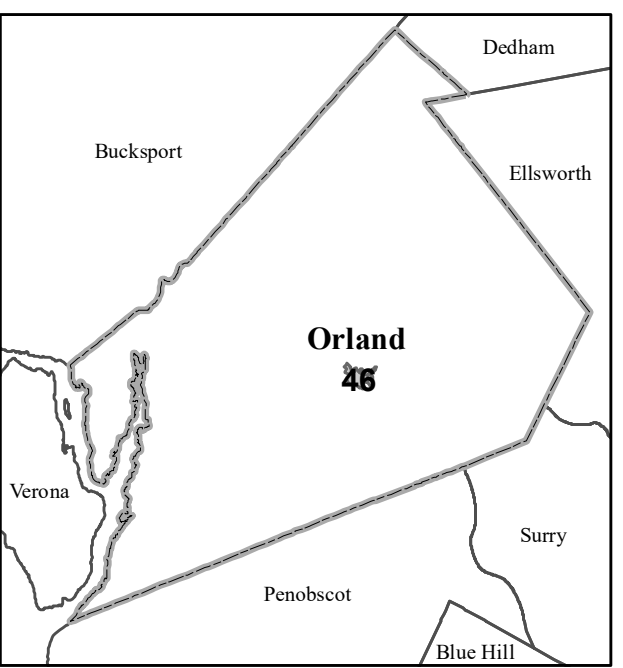
TOWN OF ORLAND

HANCOCK COUNTY
MAINE



Legend

- ROW
- ~~~~~ Water
- ↔ Land Hook
- ▭ Property Line
- ▭ Town Line



0 125 250 Feet

1 inch = 120 feet

Map 46

*For Assessment Purposes
Not to be used for conveyances*

Issued: April 1, 2020

