


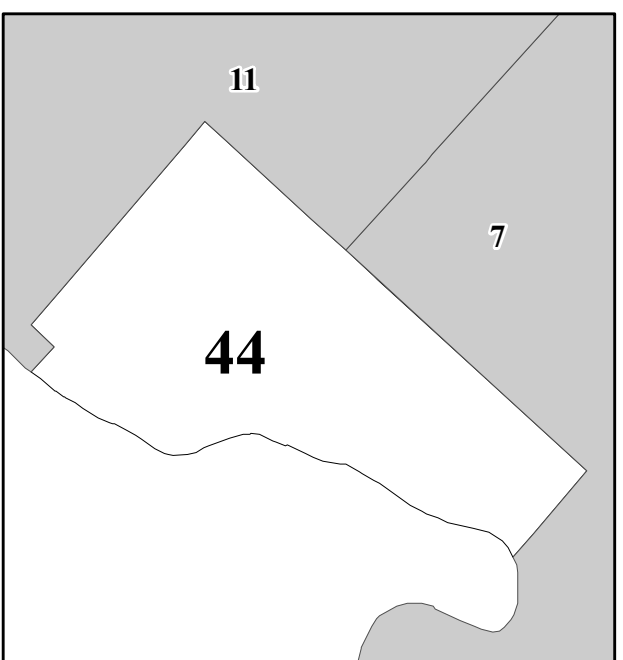
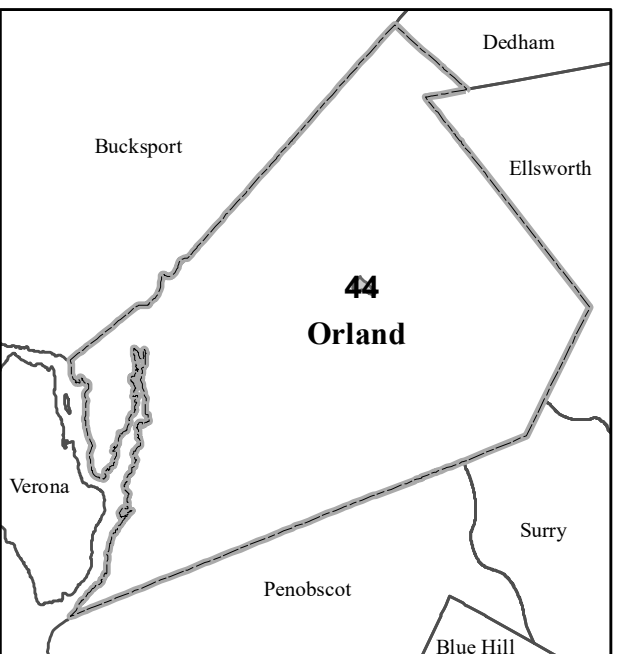
**TOWN OF ORLAND**

HANCOCK COUNTY  
MAINE



**Legend**

- ROW
- ~~~~~ Water
- ↔ Land Hook
- Property Line
- Town Line



0 80 160 Feet

1 inch = 80 feet

**Map 44**

*For Assessment Purposes  
Not to be used for conveyances*

Issued: April 1, 2020

