


*Alamoosook
Lake*



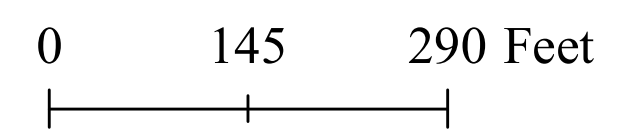
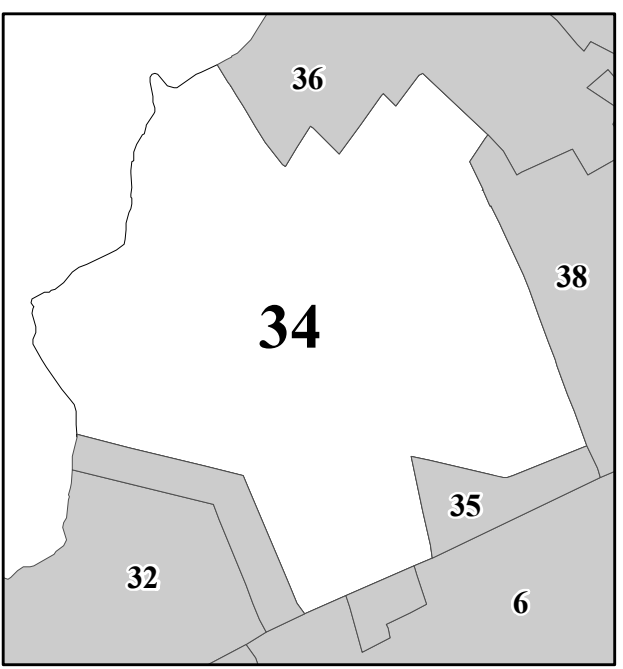
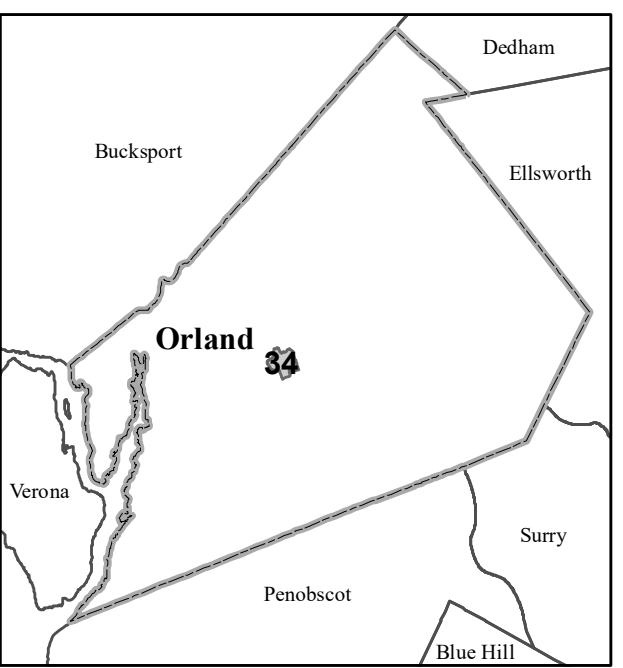
**TOWN OF
ORLAND**

HANCOCK COUNTY
MAINE



Legend

- ==== ROW
- Water
- ↔ Land Hook
- Property Line
- ▭ Town Line



1 inch = 140 feet

Map 34

*For Assessment Purposes
Not to be used for conveyances*

Issued: April 1, 2020