


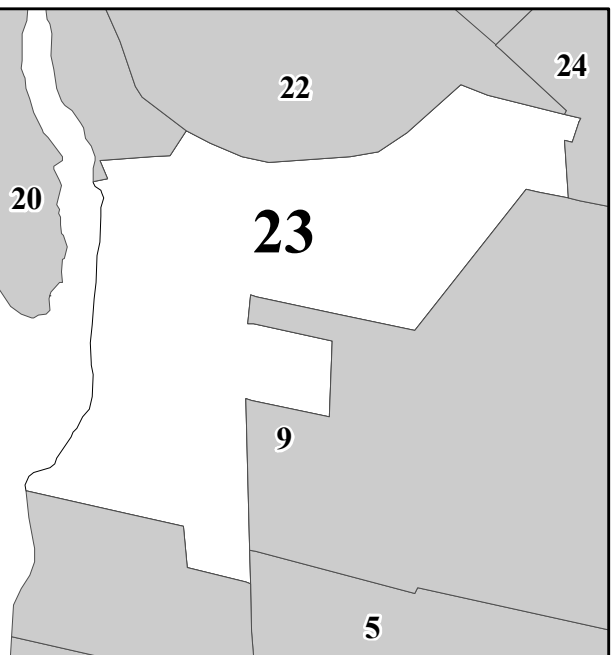
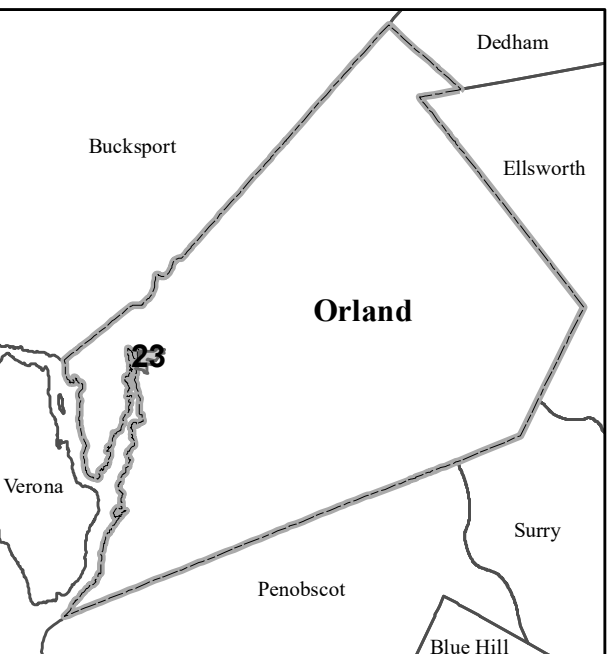
TOWN OF ORLAND

HANCOCK COUNTY MAINE



Legend

- ==== ROW
- Water
- ↔ Land Hook
- Property Line
- Town Line



0 120 240 Feet

1 inch = 115 feet

Map 23

*For Assessment Purposes
Not to be used for conveyances*

Issued: April 1, 2020



20

22

24

9

5

Orland River

Fish Point Rd

Dark Mountain Rd

Cross Rd

School House Rd

Old County Rd

Castine Rd

5-A
0.05 AC

2
6.4 AC

3
5.64 AC

4
3.22 AC

5-B
1.59 AC

5
0.4 AC

6
6.3 AC

6-1

7
2.99 AC

7-A
1.54 AC

7-2
2.5 AC

8
0.85 AC

11-A
0.79 AC

11
0.29 AC

12
18 AC

13
0.34 AC

14
0.72 AC

15
3.91 AC

16
2.49 AC

18
3.15 AC

1
1.38 AC

2-1
1 AC