


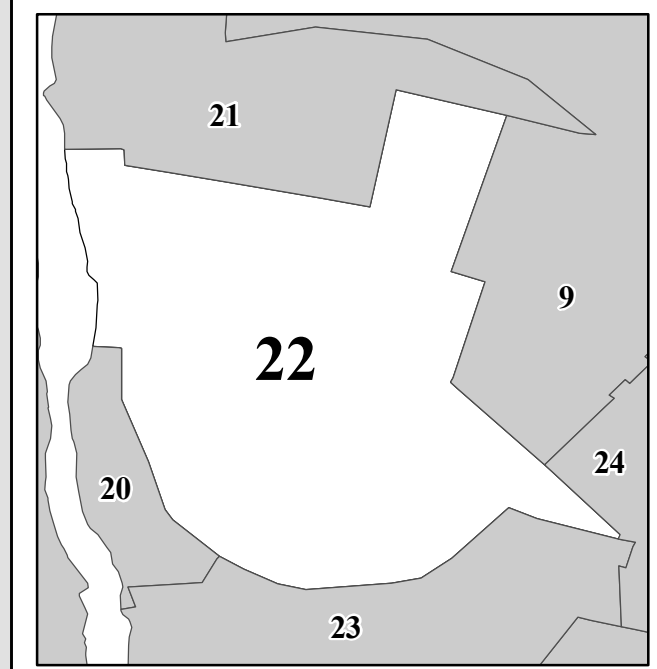
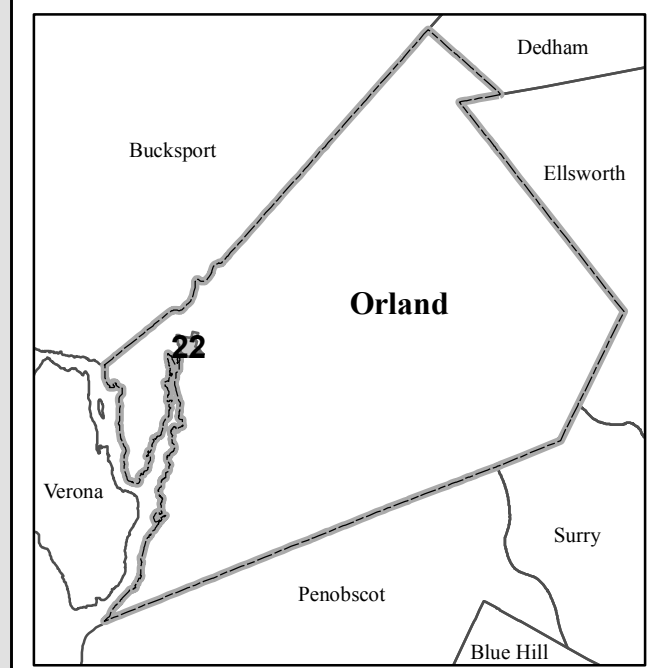
TOWN OF ORLAND

HANCOCK COUNTY
MAINE



Legend

- Right of Way
- Water
- Town Line



0 115 230 Feet

1 inch = 110 feet

Map 22

*For Assessment Purposes
Not to be used for conveyances*

Issued: April 1, 2018



21

9

24

23

20

19

Orland River

Acadia Hwy

Lower Falls Rd

Gray Meadow Rd

Old County Rd

School House Rd

Castine Rd

Dark Mountain Rd

Cross Rd

Castine Rd

School House Rd

Gray Meadow Rd

Church St

Narramissic Dr

Fish Point Rd

2
0.58 AC

2-A
0.57 AC

1
0.93 AC

1-A
0.13 AC

1-B
0.69 AC

3-A
2 AC

3-C
2.3 AC

3-B
1.84 AC

3
15.61 AC

4
1.75 AC

12
2 AC

10-1
0.89 AC

10
0.38 AC

11
0.31 AC

14
0.51 AC

15
0.52 AC

22
1 AC

21-A
0.87 AC

21
1 AC

20
0.67 AC

19
0.76 AC

17
0.36 AC

9-A
1 AC

8
0.53 AC

7
1.68 AC

16
0.8 AC

6
1.12 AC

39
7.93 AC

38
2 AC

30-A
0.64 AC

31
0.4 AC

32
1.25 AC

34
0.56 AC

33
0.3 AC

28
0.74 AC

23
0.54 AC

24
0.22 AC

26
0.28 AC