


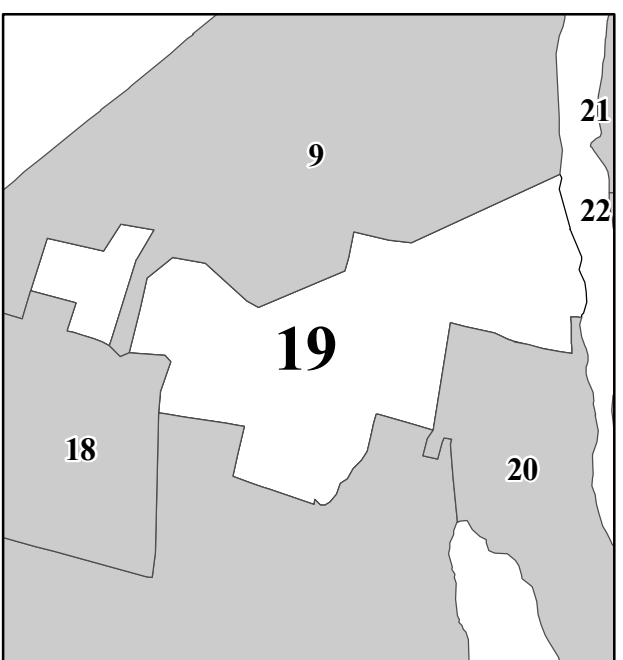
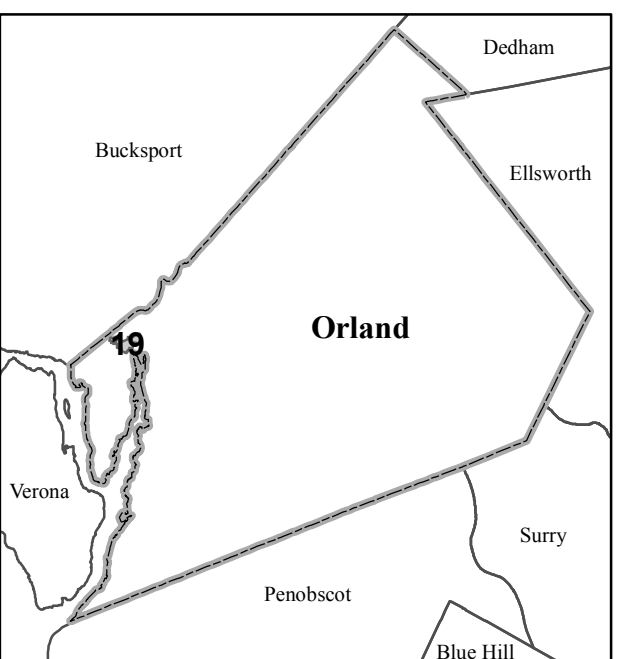
TOWN OF ORLAND

HANCOCK COUNTY
MAINE



Legend

- Right of Way
- Water
- Town Line



0 105 210 Feet

1 inch = 100 feet

Map 19

*For Assessment Purposes
Not to be used for conveyances*

Issued: April 1, 2018

Orland River

Narransic Dr

Parsonage St

Church St

Fish Point Rd

Leaches Point Rd

Castaway Dr

Wardwell Rd

Acadia Hwy

Castine Rd

9

20

18

23
0.89 AC

6
4.5 AC

21
4.82 AC

5
0.5 AC

4
1.2 AC

3
0.32 AC

2
3.7 AC

2-A
1.24 AC

1
2.5 AC

8
1 AC

9
0.82 AC

10
3.61 AC

10-A
0.87 AC

11
3.93 AC

12
4.5 AC

15

16
3.2 AC

14
4.5 AC

13
5 AC

18-A
0.19 AC

18-1
0.26 AC

17
0.5 AC

18
0.31 AC

14-A
0.1 AC