


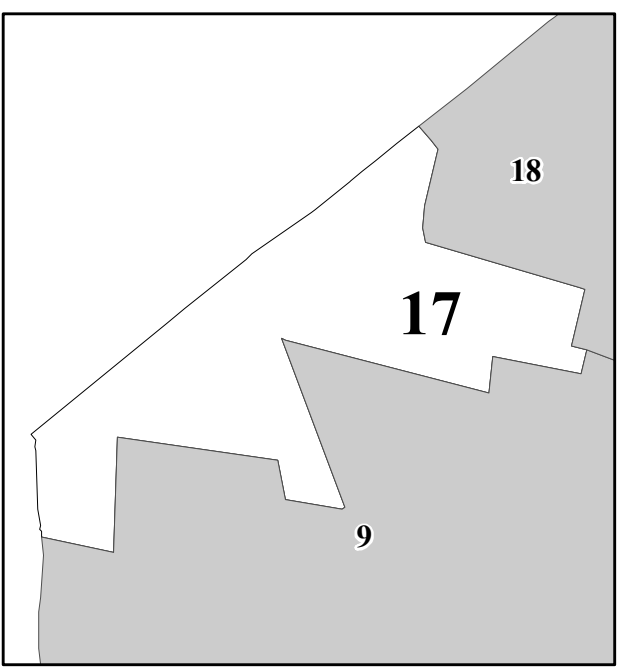
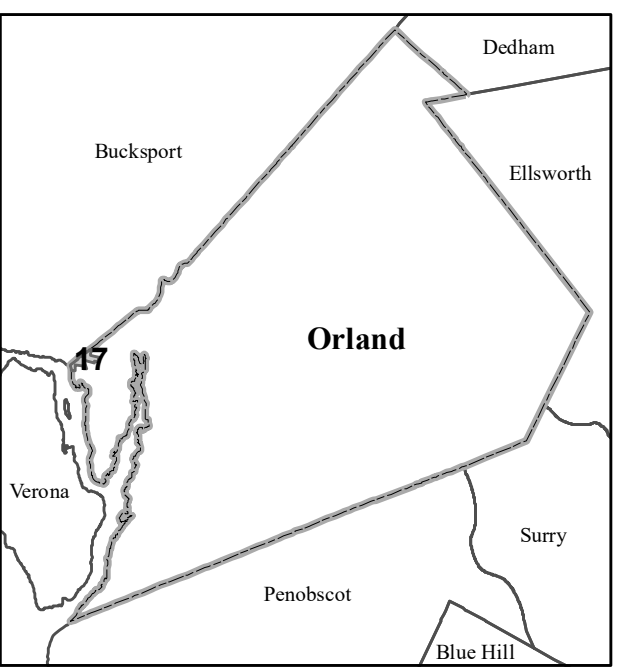
**TOWN OF ORLAND**

HANCOCK COUNTY  
MAINE



**Legend**

- ==== ROW
- Water
- ↔ Land Hook
- Property Line
- Town Line



0 105 210 Feet

1 inch = 100 feet

**Map 17**

*For Assessment Purposes  
Not to be used for conveyances*

Issued: April 1, 2020

*Eastern Channel*

**BUCKSPORT**

**Duck Cove Rd**

**Acadia Hwy**

**Gross Point Rd**

18

9

4  
2.75 AC

2  
17 AC

3  
0.75 AC

7  
0.26 AC

8  
0.39 AC

1  
0.97 AC

6  
9.38 AC

9  
1.14 AC

7-A  
5.88 AC

5  
0.89 AC

5-1  
1.2 AC

5-1  
1.2 AC

5-B  
0.33 AC

5-C  
0.28 AC

574.9'

1040.8'

268.5'

112.1'

100'

165'

145'

110'

191'

198'

100.5'

160'

313'

340'

263.1'

262'

535'

297'

724.8'

361'

902'