


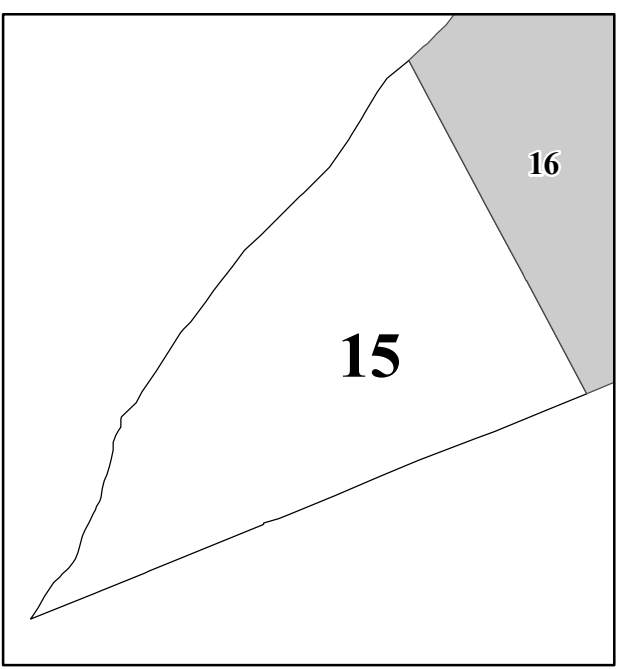
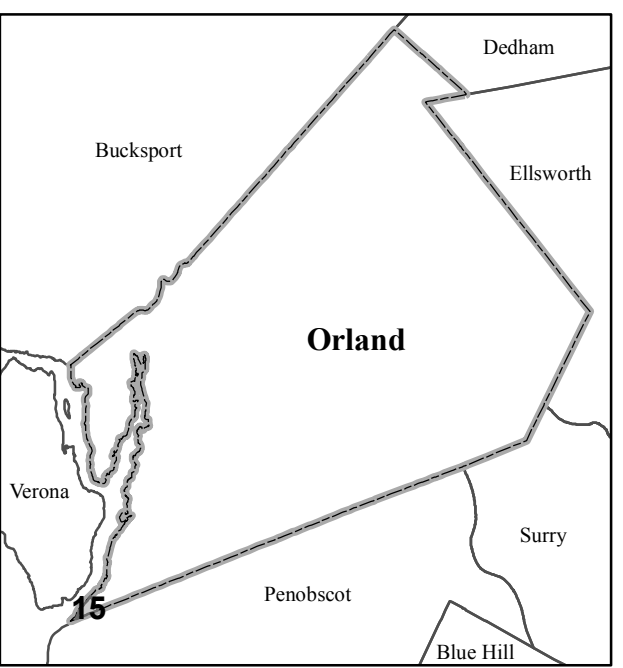
**TOWN OF ORLAND**

HANCOCK COUNTY  
MAINE



**Legend**

- Right of Way
- Water
- Town Line



0 105 210 Feet

1 inch = 100 feet

**Map 15**

*For Assessment Purposes  
Not to be used for conveyances*

Issued: April 1, 2018

**Eastern Channel**

**Castine Rd**

**Bay View Dr**

**PENOBSCOT**

16

