


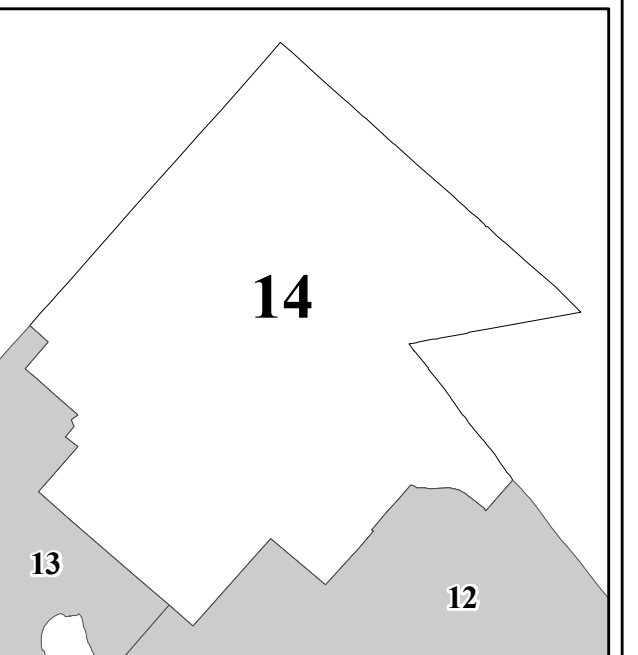
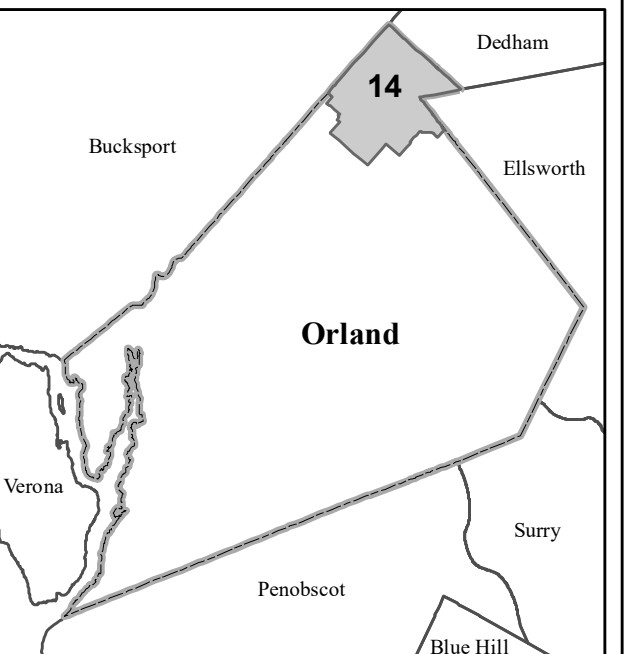
**TOWN OF ORLAND**

HANCOCK COUNTY  
MAINE



**Legend**

- ==== ROW
- Water
- Land Hook
- Property Line
- Town Line



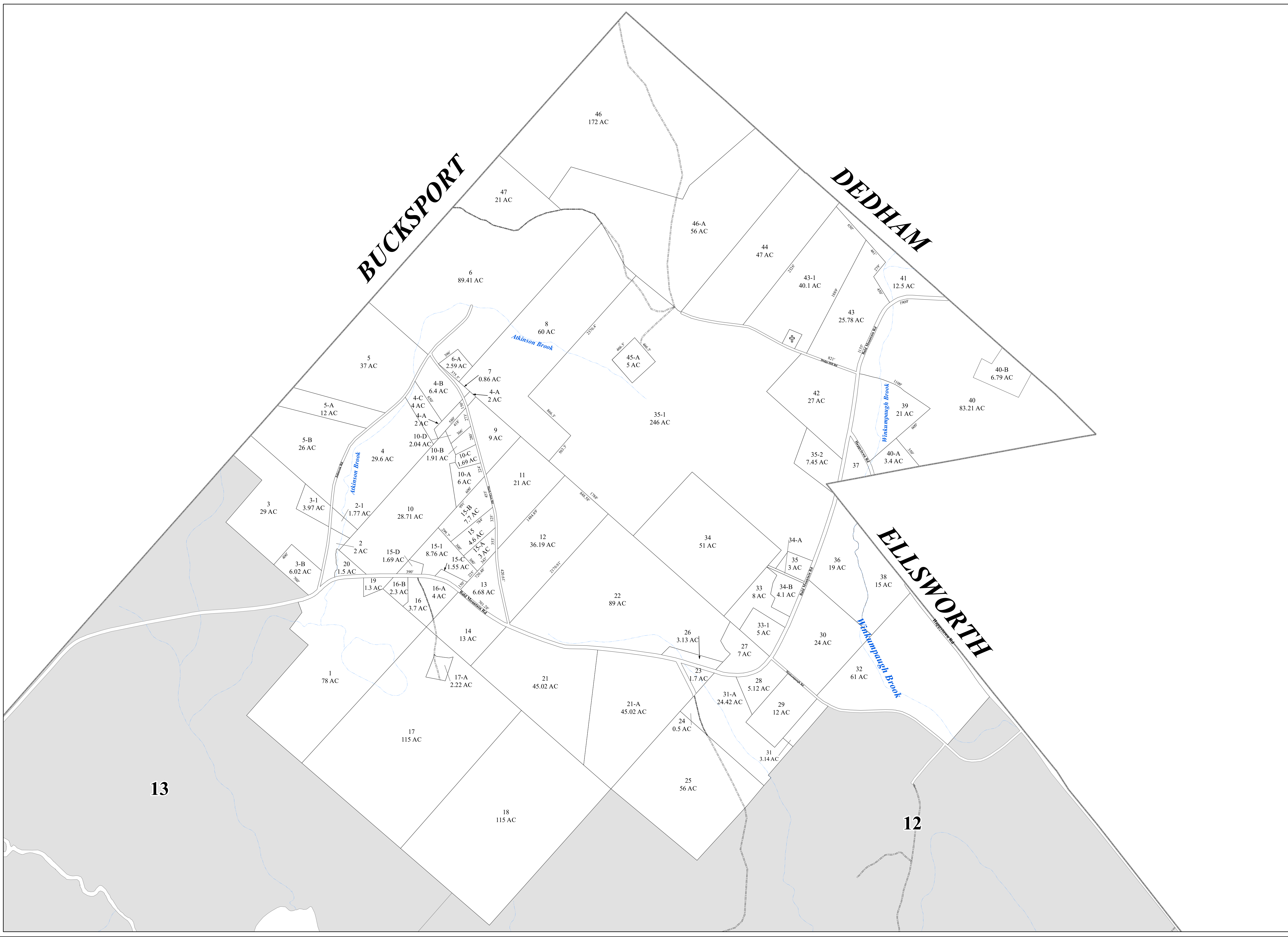
0 550 1,100 Feet

1 inch = 600 feet

**Map 14**

*For Assessment Purposes  
Not to be used for conveyances*

Issued: April 1, 2020



13

12