


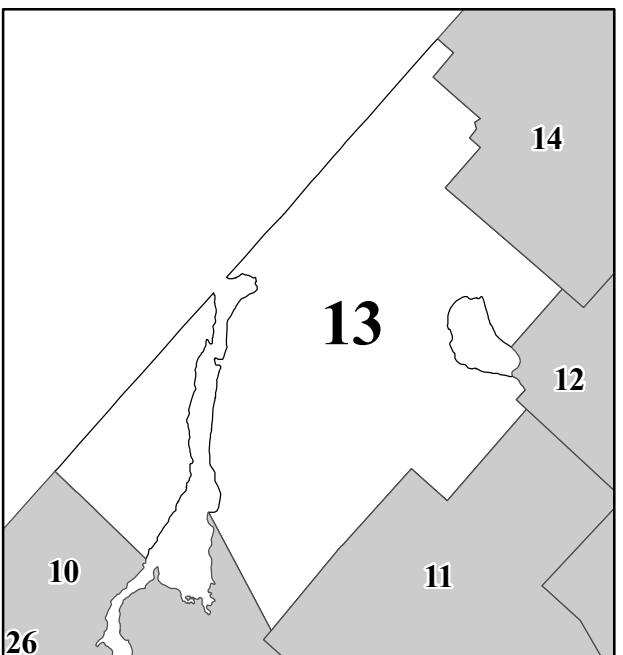
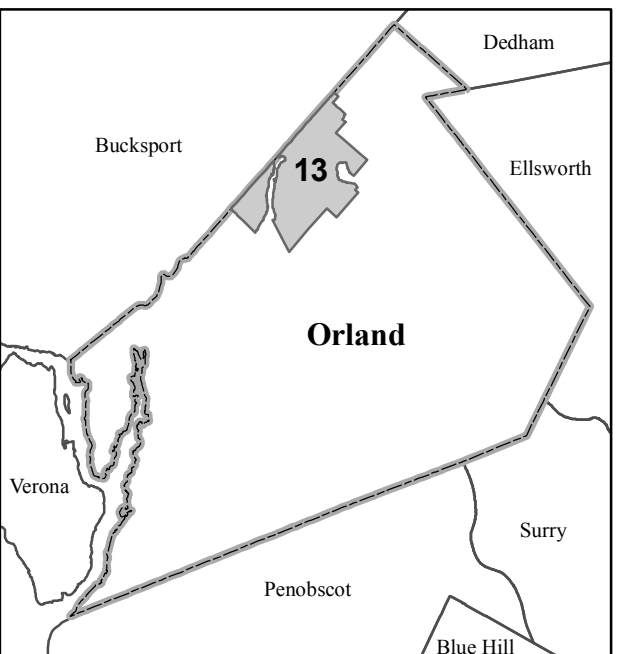
TOWN OF ORLAND

HANCOCK COUNTY MAINE



Legend

- Right of Way
- Water
- Town Line



0 650 1,300 Feet

1 inch = 685 feet

Map 13

*For Assessment Purposes
Not to be used for conveyances*

Issued: April 1, 2018

BUCKSPORT

Dead River

Hothole Pond

11

14

12

10

26

1 280 AC

2 253 AC

4 0.75 AC

5 800 AC

5 800 AC

5 800 AC

S-1 10 AC

10-1 3.5 AC

11 4.2 AC

9 1.2 AC

17 1.7 AC

17 1.7 AC

6 1 AC

7 1.49 AC

10 73.8 AC

13 27 AC

15 39 AC

14 8.5 AC

14-A 1.3 AC

14-B 6 AC

14-C 1.6 AC

14-D 49.7 AC

14-E 2.7 AC

14-F 5.43 AC