


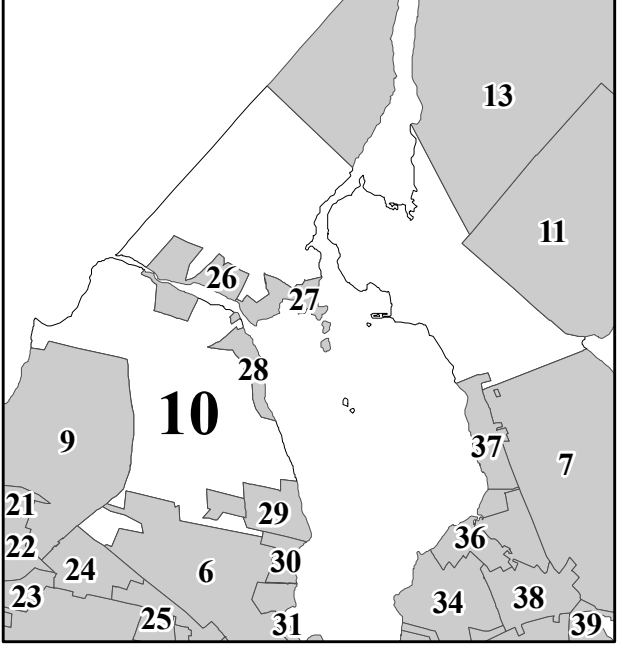
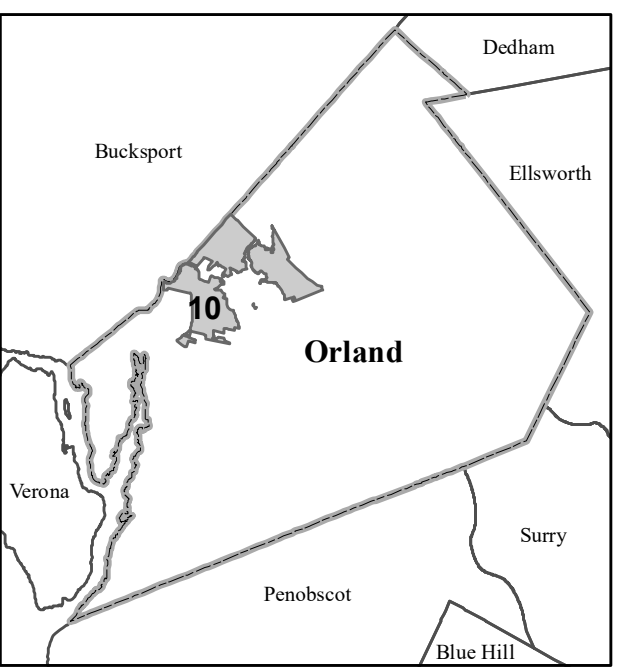
# TOWN OF ORLAND

HANCOCK COUNTY  
MAINE



### Legend

- ==== ROW
- Water
- ↔ Land Hook
- Property Line
- Town Line



0 600 1,200 Feet

1 inch = 600 feet

## Map 10

For Assessment Purposes  
Not to be used for conveyances

Issued: April 1, 2020

