


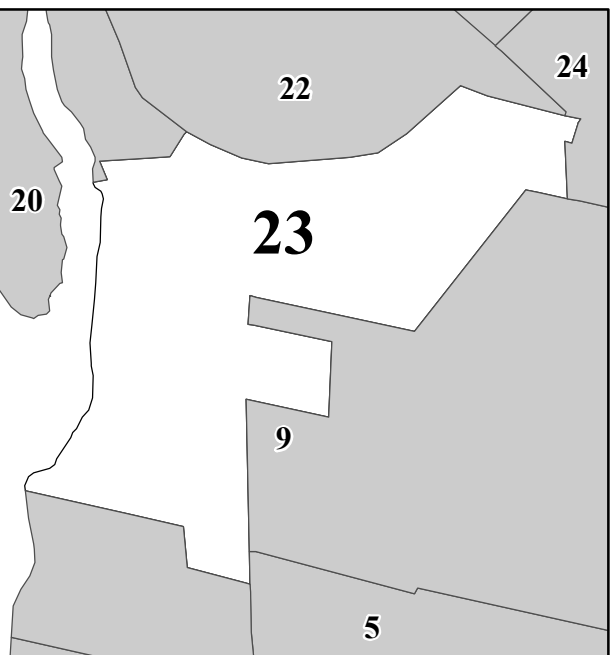
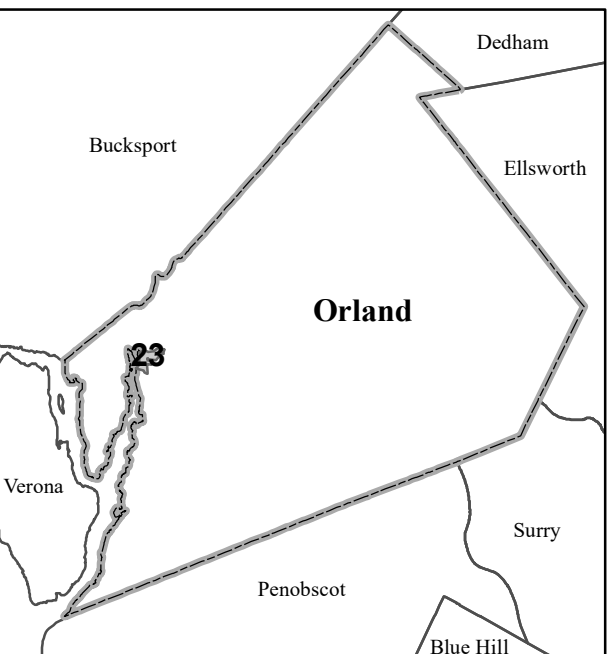
# TOWN OF ORLAND

HANCOCK COUNTY  
MAINE



### Legend

- Right of Way
- Water
- Town Line



0 120 240 Feet

1 inch = 115 feet

## Map 23

*For Assessment Purposes  
Not to be used for conveyances*

Issued: April 1, 2019



*Orland River*

Fish Point Rd

Dark Mountain Rd

Cross Rd

School House Rd

Old County Rd

Castine Rd

20

22

24

9

5

- 7-A 1.54 AC
- 7-2 2.5 AC
- 7 2.99 AC
- 6-1 6.3 AC
- 6 6.3 AC
- 5-A 0.05 AC
- 5-B 1.59 AC
- 5 0.4 AC
- 4 3.22 AC
- 3 5.64 AC
- 2 6.4 AC
- 2-1 1 AC
- 1 1.38 AC

- 14 0.72 AC
- 13 0.34 AC
- 11 0.29 AC
- 11-A 0.79 AC
- 8 0.85 AC
- 9 4.5 AC
- 15 3.91 AC
- 12 18 AC
- 16 2.49 AC
- 18 3.15 AC