


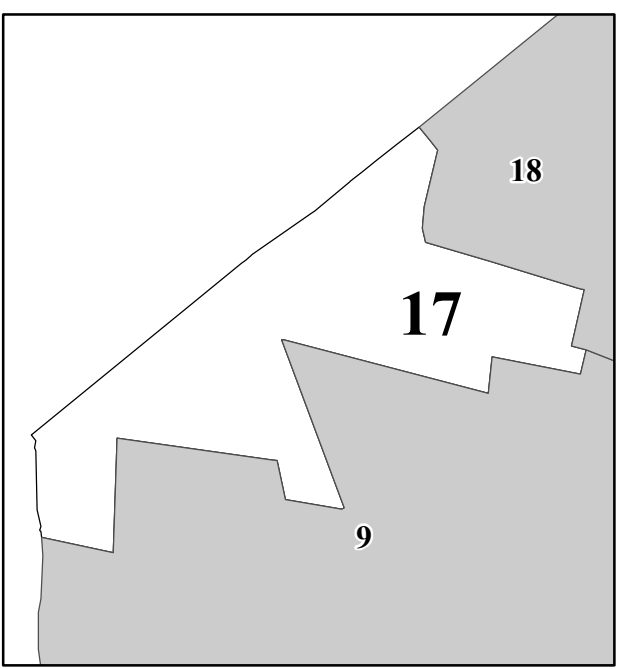
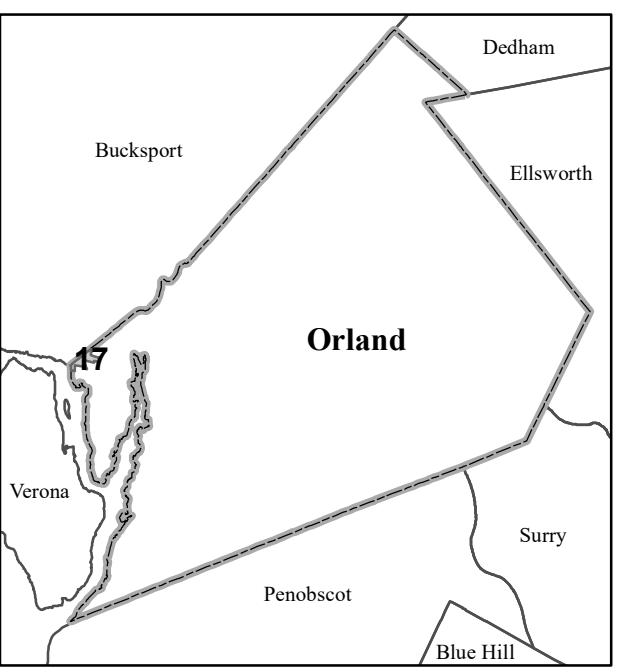
TOWN OF ORLAND

HANCOCK COUNTY
MAINE



Legend

- Right of Way
- Water
- Town Line



0 100 200 Feet

1 inch = 100 feet

Map 17

*For Assessment Purposes
Not to be used for conveyances*

Issued: April 1, 2019

Eastern Channel

BUCKSPORT

Duck Cove Rd

Acadia Hwy

Gross Point Rd

18

9

4
2.75 AC

2
17 AC

3
0.75 AC

7
0.26 AC

8
0.39 AC

1
0.97 AC

6
9.38 AC

7-A
5.88 AC

9
1.14 AC

5-1
1.2 AC

5-1
1.2 AC

5-B
0.33 AC

5-C
0.28 AC

5
0.89 AC

574.9'

1040.8'

902'

268.5'

341.5'

112.1'

188.5'

110'

100'

165'

145'

313'

160'

191'

100.5'

198'

724.8'

360'

340'

262'

133'

102'

98'

150'

263.1'

297'