


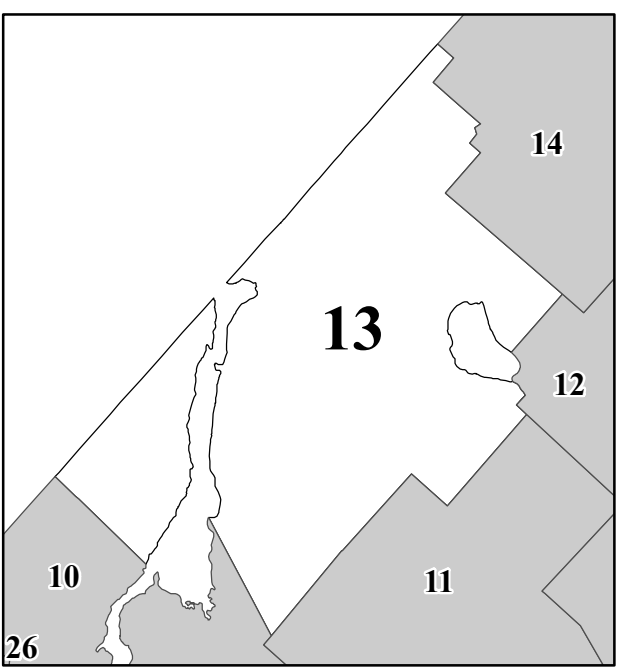
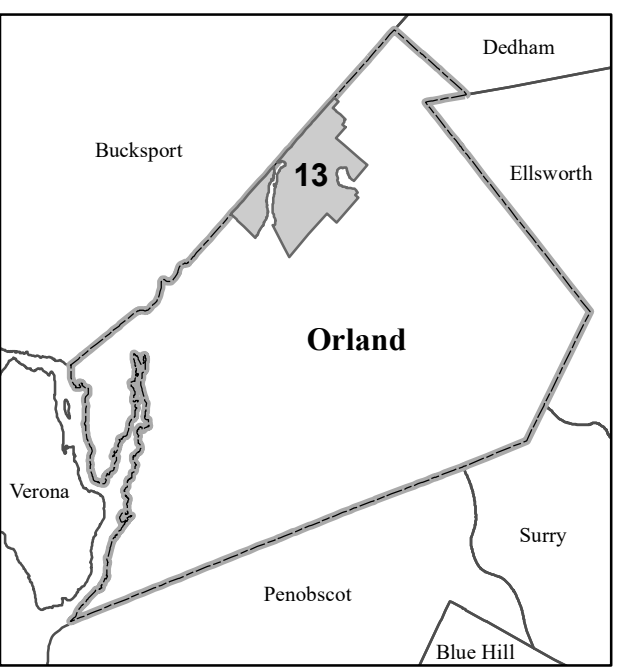
# TOWN OF ORLAND

HANCOCK COUNTY  
MAINE



### Legend

- Right of Way
- Water
- Town Line



0 650 1,300 Feet

1 inch = 685 feet

## Map 13

*For Assessment Purposes  
Not to be used for conveyances*

Issued: April 1, 2019

# BUCKSPORT

Dead River

Hothole Pond

26

10

1 280 AC

2 253 AC

4 0.75 AC

5 800 AC

5 800 AC

5 800 AC

5-1 10 AC

11

14

12

8 0.75 AC  
9 1.2 AC  
11 4.2 AC  
10-1 3.5 AC  
14-A 1.3 AC  
14 8.5 AC  
14-D 49.7 AC  
14-E 2.7 AC  
14-B 6 AC  
14-F 5.43 AC  
15 39 AC  
13 27 AC  
16 52 AC  
17 1.7 AC  
10 73.8 AC  
7 1.49 AC

300  
400

300  
400

300  
400

300  
400

300  
400

300  
400

300  
400

300  
400

300  
400

300  
400

300  
400

300  
400

300  
400

300  
400

300  
400

300  
400

300  
400

300  
400

300  
400

300  
400

300  
400

300  
400

300  
400

300  
400

300  
400

300  
400

300  
400

300  
400

300  
400

300  
400

300  
400

300  
400

300  
400

300  
400

300  
400

300  
400

300  
400

300  
400

300  
400

300  
400

300  
400

300  
400